

EXHIBIT A

to the

Application for the Registration of Land as a Town or Village Green

By Norman Boardman, Simon John Davis and Susan Daenke

Map of the Village Green Site

This is Exhibit A referred to in the Application by Norman Boardman, Simon John Davis and Susan Daenke.


Exhibit A
OS Sitemap®

Made this 28. day JUNE 2010

Before

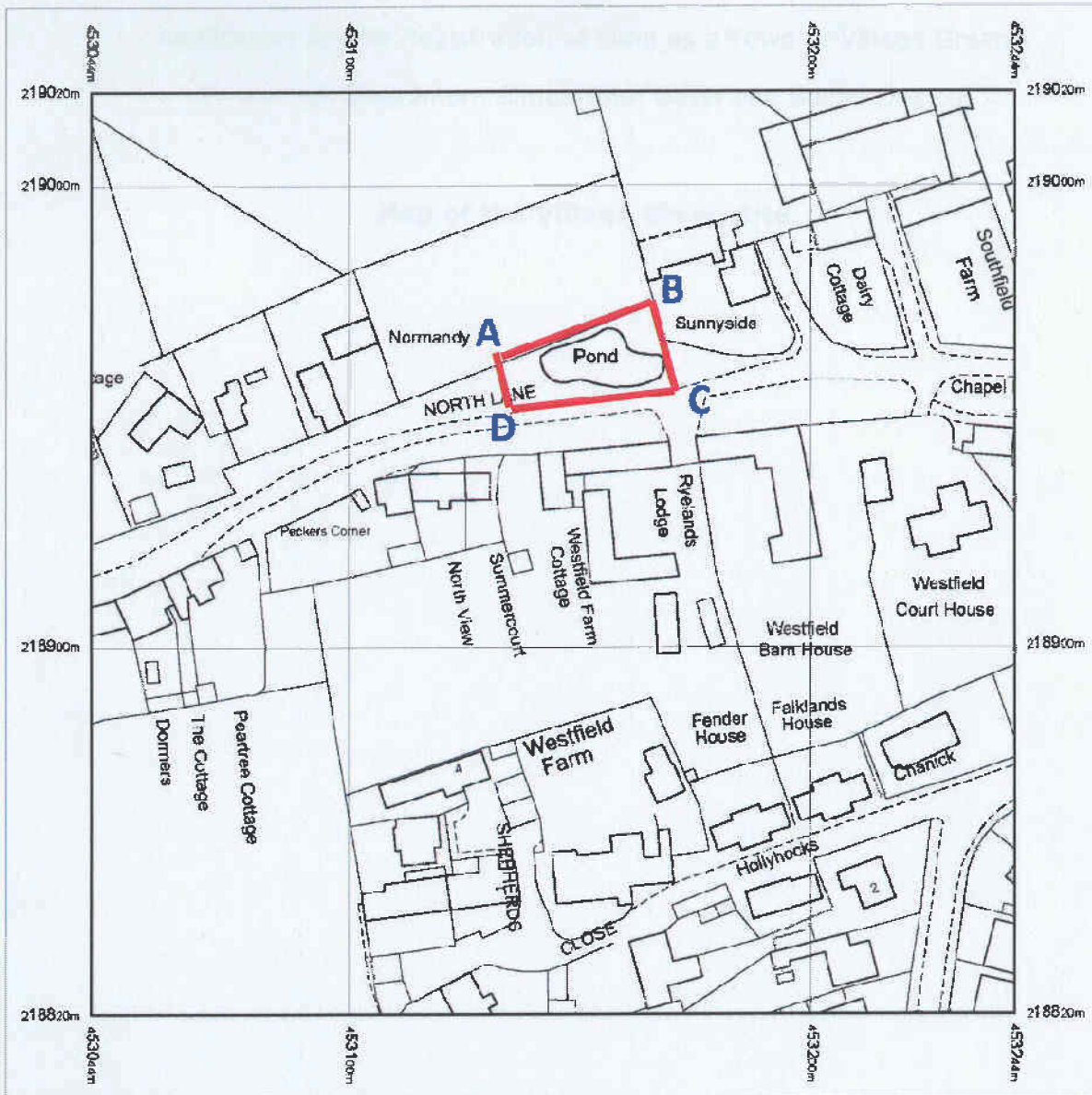
N. Rybell
.....

Solicitor/Commissioner for Oaths



By Order of the Court, the following is the text of the Oath taken by the Commissioner for Oaths on the 28th day of June 2010 at the Court of the County of York, Ontario, Canada.

Witness my hand and seal this 28th day of June 2010 at the Court of the County of York, Ontario, Canada.



Produced 26.05.2010 from the Ordnance Survey National Geographic Database and incorporating surveyed revision available at this date. © Crown Copyright 2010.

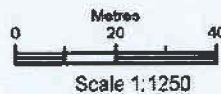
Reproduction in whole or part is prohibited without the prior permission of Ordnance Survey.

Ordnance Survey, the OS Symbol and OS Sitemap are registered trademarks of Ordnance Survey, the national mapping agency of Great Britain.

The representation of a road, track or path is no evidence of a right of way.

The representation of features as lines is no evidence of a property boundary.

Part or all of this OS Sitemap is enlarged from mapping produced at one or more of the following scales: 1:1250, 1:2500, 1:10000



Supplied by: **Latitude - Southampton**
 Serial number: 03298900
 Centre coordinates: 453144 25 218920.5

Further information can be found on the OS Sitemap information leaflet or the Ordnance Survey web site:
www.ordnancesurvey.co.uk