






Map 5
Didcot EIP
Areas 5 & 7

 District boundary

 Stage 1:
Harwell bypass and northern extension

 Stage 2:
Southern Perimeter road to B4016

 Stage 3:
Southern Perimeter road eastern extension

 0 125 250 500 750 1,000 Metres

Based upon the Ordnance Survey map with the permission of the Controller of Her Majesty's Stationery Office (HMSO).
© Crown copyright. Unauthorised reproduction infringes Crown copyright and may lead to prosecution or civil proceedings.
South Oxfordshire District Council 100018668/2006.

