






Map 4 Didcot EIP Areas 3 and 4

 District boundary

 Stage 1:
Harwell bypass and southern perimeter road to B4016

 Stage 2:
Harwell Bypass northern extension

 Stage 3:
Southern Perimeter road eastern extension

 0 125 250 500 750 1,000 Metres

Based upon the Ordnance Survey map with the permission of the Controller of Her Majesty's Stationery Office (HMSO). © Crown copyright. Unauthorised reproduction infringes Crown copyright and may lead to prosecution or civil proceedings. South Oxfordshire District Council 100018668/2006.

