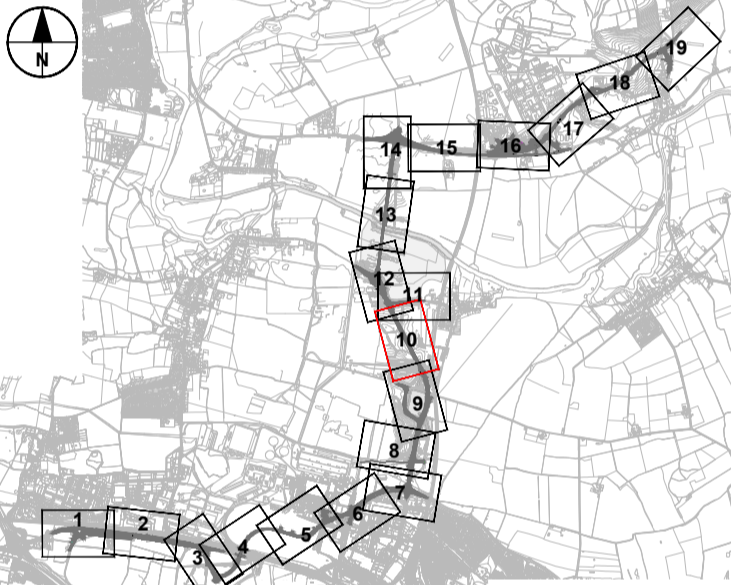
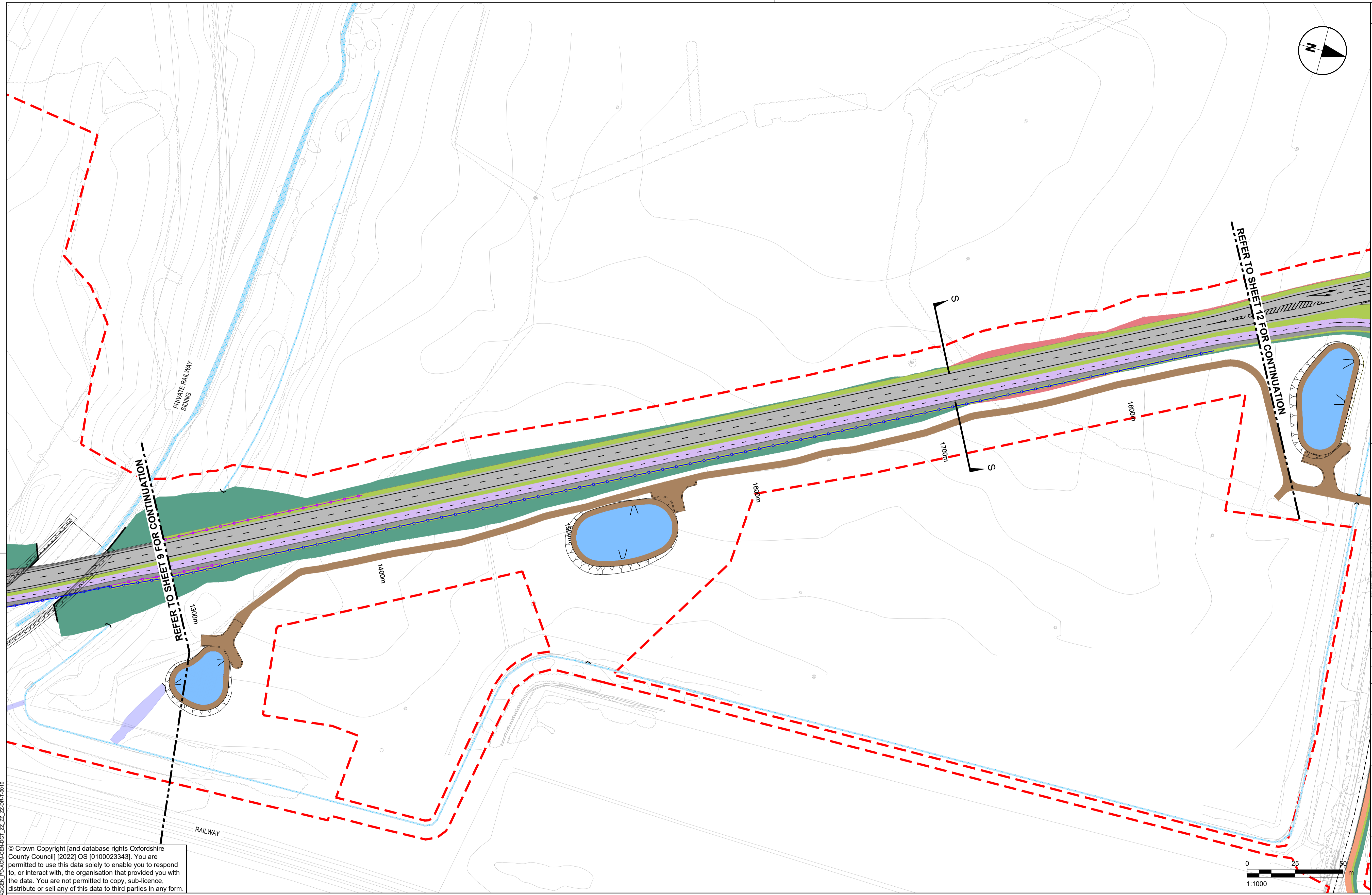
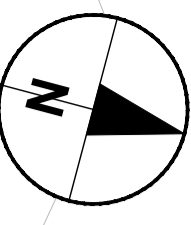


IT IS ASSUMED THAT ALL WORKS ON THIS DRAWING WILL BE CARRIED OUT BY A COMPETENT CONTRACTOR WORKING, WHERE APPROPRIATE, TO AN APPROPRIATE METHOD STATEMENT.

THIS DRAWING IS TO BE USED ONLY FOR THE PURPOSE OF ISSUE THAT IT WAS ISSUED FOR AND IS SUBJECT TO AMENDMENT.

- NOTES:**
1. ALL DIMENSIONS ARE IN METRES UNLESS OTHERWISE STATED
  2. DO NOT SCALE FROM DRAWING.
  3. THE INFORMATION ON THIS PLAN IS GIVEN WITHOUT OBLIGATION OR WARRANTY. NO LIABILITY OF ANY KIND WHATSOEVER IS ACCEPTED BY AECOM FOR ANY ERRORS OR OMISSIONS.
  4. DRAWING IS BASED ON ORDNANCE SURVEY MAPPING AND TOPOGRAPHICAL SURVEY
  5. ITEMS IN GREY (APART FROM SOLID HATCHING) REPRESENT EXISTING INFRASTRUCTURE AND ARE TO REMAIN UNLESS STATED OTHERWISE.
  6. PONDS INDICATED ON DRAWINGS ARE ALSO REFERRED TO AS MARSH AND WET GRASSLAND WITHIN LANDSCAPE DRAWINGS
  7. SEE LANDSCAPE DRAWINGS FOR THE NEW LANDSCAPE FEATURES AND EXISTING TREE RETENTION DETAILS.



Version	By	Date	Suffix	
FIRST VERSION	AZ	21/07/21	P01	
	KC			
SECOND VERSION	AZ	09/09/21	P02	
	DR			
THIRD VERSION	RBF	13/06/22	P03	
	AA			
REVISION DETAILS		By	Date	Suffix
	Check			

Purpose of issue  
**SUITABLE FOR APPROVAL**

Client  
**OXFORDSHIRE COUNTY COUNCIL**

Project Title  
**DIDCOT GARDEN TOWN HOUSING INFRASTRUCTURE FUND (HIF 1)**

Drawing Title  
**DIDCOT TO CULHAM RIVER CROSSING GENERAL ARRANGEMENT SHEET 10 OF 19**

Designed	Drawn	Checked	Approved	Date
AZ	RBF	AA	AGB	13/06/22

Internal Project No. 60632497  
Scale @ A1 1:1000  
Discipline Town & Country Planner  
Suitability S4

THIS DOCUMENT HAS BEEN PREPARED PURSUANT TO AND SUBJECT TO THE TERMS OF AECOM'S APPOINTMENT BY ITS CLIENT. AECOM ACCEPTS NO LIABILITY FOR ANY USE OF THIS DOCUMENT OTHER THAN BY ITS ORIGINAL CLIENT OR FOLLOWING AECOM'S EXPRESS AGREEMENT TO SUCH USE, AND ONLY FOR THE PURPOSES FOR WHICH IT WAS PREPARED AND PROVIDED.

**AECOM**  
63-77 Victoria Street  
St Albans  
Herts  
AL1 3ER  
Tel: +44 (0) 172 7535 000  
www.aecom.com

**AECOM**  
AECOM Infrastructure & Environment UK Limited  
Registered in England Registered number: 880328  
Registered office: Midpoint, Alencon Link,  
Basingstoke, Hampshire RG21 7PP

Work Package ID	Volume	Type	Number	Rev
GEN_PD-ACM-GEN-DGT_ZZ_ZZDR-T	-0010			P03
Originator	Location	Role		

© Crown Copyright [and database rights Oxfordshire County Council] [2022] OS [0100023343]. You are permitted to use this data solely to enable you to respond to, or interact with, the organisation that provided you with the data. You are not permitted to copy, sub-licence, distribute or sell any of this data to third parties in any form.

**KEY**

FOOTWAY	POND
CYCLEWAY	GRASSED SURFACE WATER CHANNEL
SHARED USE FOOTWAY	WATER BODY
CARRIAGEWAY	WETLAND AREA
OVERRUN AREA	SWALE / FILTER DRAIN
GRASS VERGE / LANDSCAPED AREA	PROPOSED DITCH
EMBANKMENT / LANDSCAPED AREA	EXISTING DITCH
BUFFER STRIP	FLOOD ATTENUATION AREA
CLEAR ZONE	VEHICLE CROSS OVER
CUTTING	HEADWALL
TRAFFIC ISLAND	WATERCOURSE
MAINTENANCE ACCESS / MAINTENANCE LAY-BY	NOISE BARRIER
ROAD MARKINGS	VEHICLE RESTRAINT SYSTEM BARRIER
REDLINE BOUNDARY	BRIDGE STRUCTURE

File Name: C:\WORKING\AECOM\GEN\_PD-ACM-GEN-DGT\_ZZ\_ZZDR-T-010  
 File Path: C:\WORKING\AECOM\GEN\_PD-ACM-GEN-DGT\_ZZ\_ZZDR-T-010  
 File Size: 29 June 2022 15:25:29  
 File Name: C:\WORKING\AECOM\GEN\_PD-ACM-GEN-DGT\_ZZ\_ZZDR-T-010