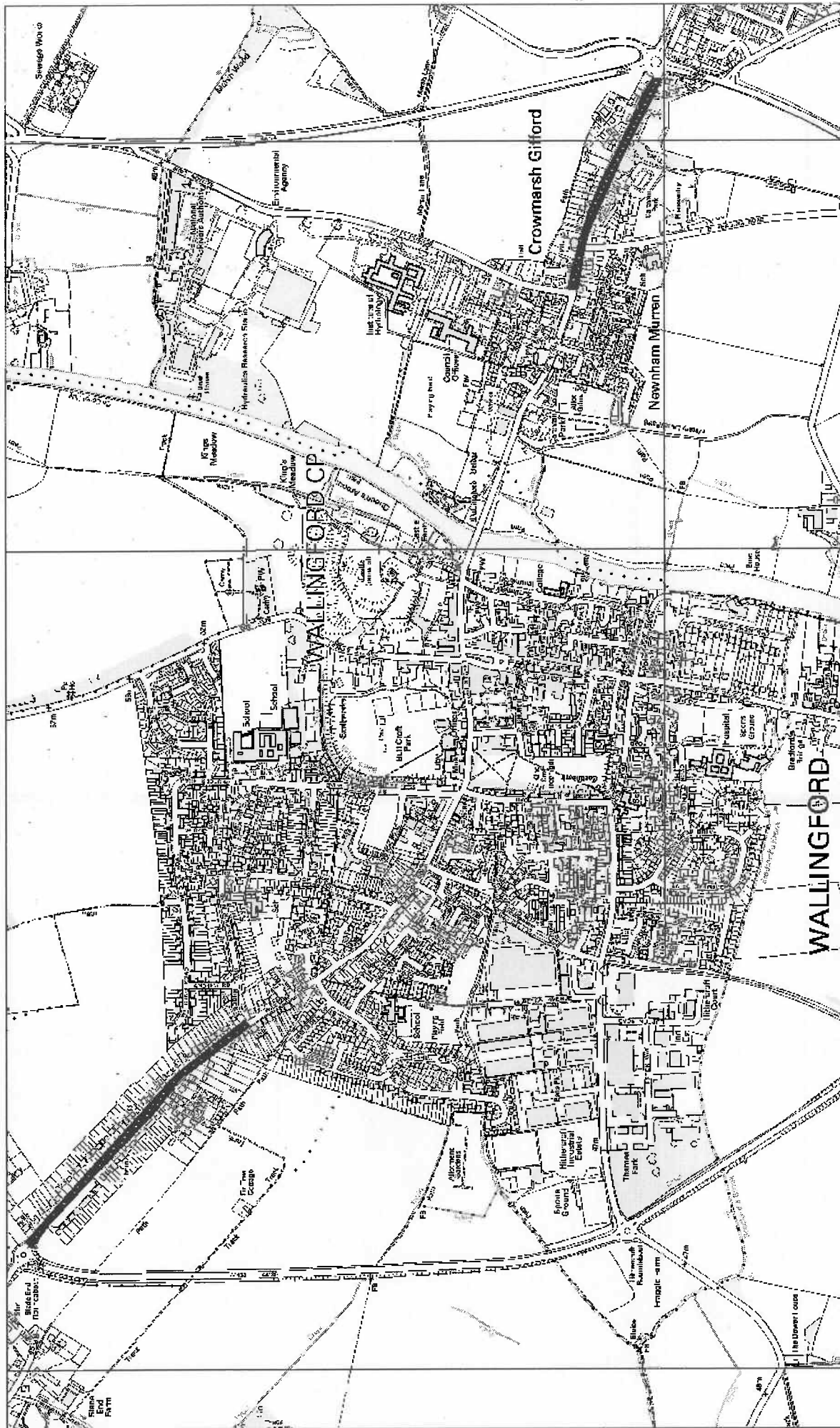


Annex 2: Wallingford Air Quality Management Area Traffic Calming Scheme - Proposed Location Map



Copyright

This map is reproduced from Ordnance Survey material with the permission of Ordnance Survey on behalf of the Controller of Her Majesty's Stationery Office © Crown Copyright.

Unauthorised reproduction infringes Crown Copyright, and may lead to prosecution or civil proceedings

Oxfordshire County Council Licence No 100023343 2008

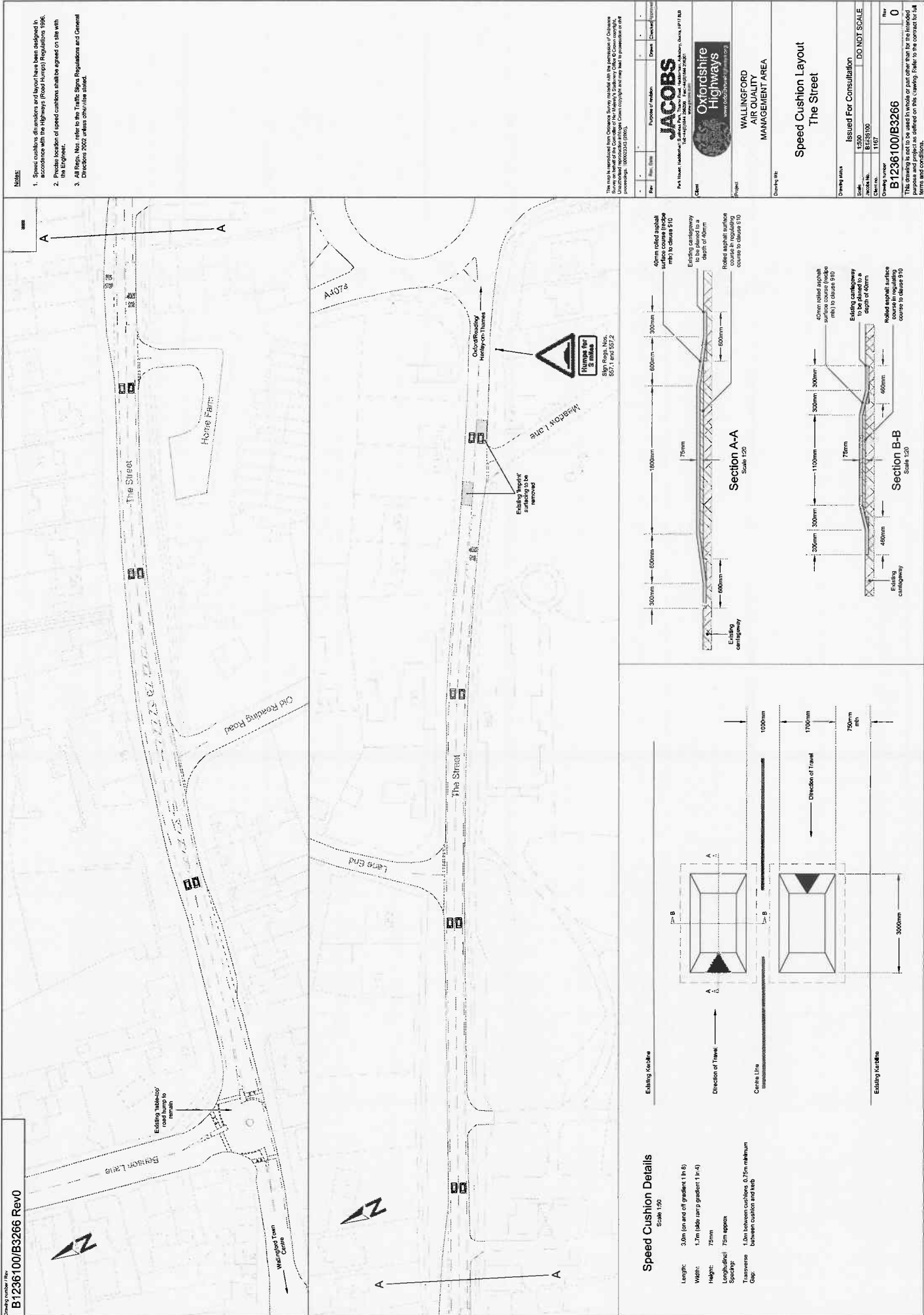
Key

Areas of proposed traffic calming

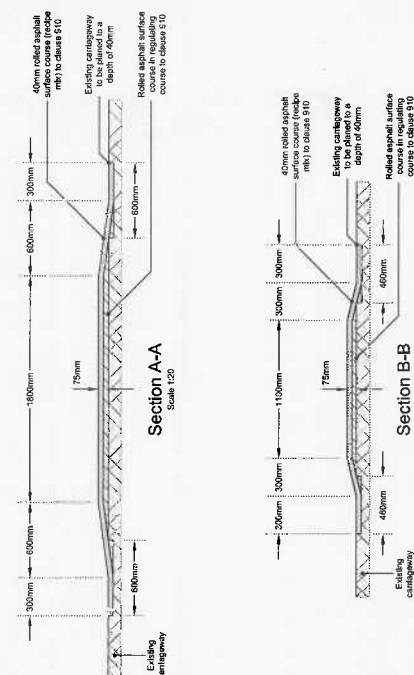
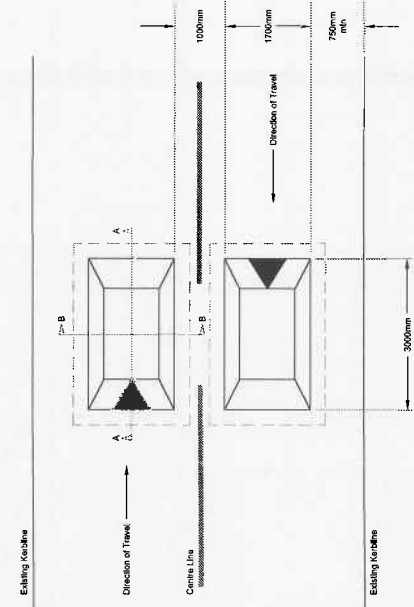



ANNEX 2

Drawing number: Rev  
 B1236100/B3266 Rev0



- NOTES:**
1. Speed cushion dimensions and layout have been designed in accordance with the Highways (Road Humps) Regulations 1996.
  2. Precise location of speed cushions shall be agreed on site with the Engineer.
  3. All Regs. Not refer to the Traffic Signs Regulations and General Directions 2002 unless otherwise stated.



The map is reproduced from Ordnance Survey material with the permission of Ordnance Survey on behalf of the Crown. Crown Copyright and may be used in conjunction with other proprietary, 100003333 (2005).

No.	Rev.	Date	By	Checked	Authorised

**JACOBS**  
 Park House, Wallingford, Oxfordshire, OX10 9BA, UK  
 Tel: 01235 531100  
 Fax: 01235 531101  
 www.jacobs.com

**Oxfordshire Highways**  
 www.oxfordshirehighways.org

Client: WALLINGFORD AIR QUALITY MANAGEMENT AREA

Project: Speed Cushion Layout The Street

Drawing No: B1236100/B3266

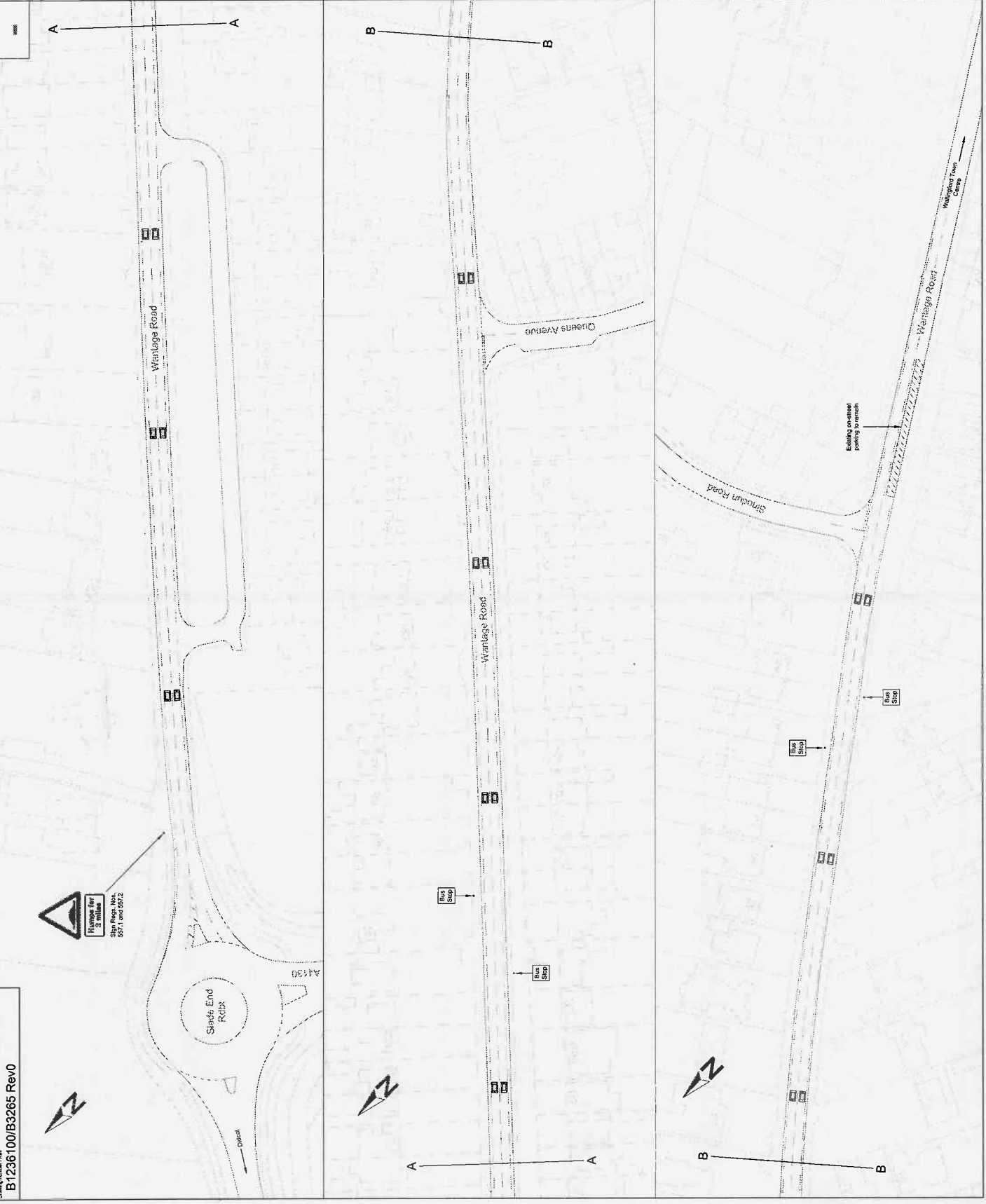
Scale: A3 1:500  
 Issued For Consultation  
 DO NOT SCALE

Drawing Number: B1236100/B3266  
 Revision: 0

This drawing is not to be used in whole or part other than for the intended purpose as defined on this drawing. Refer to the contract for full terms and conditions.

ANNEX 2  
 Drawing number / Rev  
 B1236100/B3265 Rev0

- NOTES**
1. Speed cushions dimensions and layout have been developed in accordance with the Highways (Road Humps) Regulations 1996. Engineer.
  2. Precise location of speed cushions shall be agreed on site with the Engineer.
  3. All Road. Nos. refer to the Traffic Signs Regulations and General Directions 2002 unless otherwise stated.
  4. For details of speed cushion construction and dimensions refer to drawing no. B1236100/B3265.



This drawing is provided for information only and does not constitute an offer of any services. It is the responsibility of the Client to ensure that the drawing is used for the intended purpose and is not used for any other purpose. The Client shall be responsible for any errors or omissions in this drawing. The drawing is not to be used for any other purpose than the intended purpose and is not to be used for any other purpose. Refer to the contract for full terms and conditions.

**JACOBS**  
 Project: Wallingford Air Quality Management Area  
 Client: Oxfordshire Highways  
 Drawing title: Speed Cushion Layout Wantage Road

Rev	Date	Author	Checked

Issued For Consultation  
 Scale: 1:500  
 Drawing No: B1236100  
 Drawing Date: 1/10/18  
 Drawing number: B1236100/B3265  
 Rev: 0