
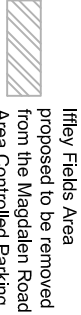



Key

-  Zone Boundary
-  Iffley Fields Area proposed to be removed from the Magdalen Road Area Controlled Parking Zone
-  Divinity Road Area

This map is reproduced from Ordnance Survey material with the permission of Ordnance Survey on behalf of the Controller of Her Majesty's Stationery Office. Crown copyright. Unauthorised reproduction infringes Crown copyright and may lead to prosecution or civil proceedings. 100025241 (2005).

Sheet	U	10/10	10/10	10/10	10/10
A	10/10	10/10	10/10	10/10	10/10
B	10/10	10/10	10/10	10/10	10/10
C	10/10	10/10	10/10	10/10	10/10
D	10/10	10/10	10/10	10/10	10/10
E	10/10	10/10	10/10	10/10	10/10
F	10/10	10/10	10/10	10/10	10/10
G	10/10	10/10	10/10	10/10	10/10
H	10/10	10/10	10/10	10/10	10/10
I	10/10	10/10	10/10	10/10	10/10
J	10/10	10/10	10/10	10/10	10/10
K	10/10	10/10	10/10	10/10	10/10
L	10/10	10/10	10/10	10/10	10/10
M	10/10	10/10	10/10	10/10	10/10
N	10/10	10/10	10/10	10/10	10/10
O	10/10	10/10	10/10	10/10	10/10
P	10/10	10/10	10/10	10/10	10/10
Q	10/10	10/10	10/10	10/10	10/10
R	10/10	10/10	10/10	10/10	10/10
S	10/10	10/10	10/10	10/10	10/10
T	10/10	10/10	10/10	10/10	10/10
U	10/10	10/10	10/10	10/10	10/10
V	10/10	10/10	10/10	10/10	10/10
W	10/10	10/10	10/10	10/10	10/10
X	10/10	10/10	10/10	10/10	10/10
Y	10/10	10/10	10/10	10/10	10/10
Z	10/10	10/10	10/10	10/10	10/10

JACOBS
 Oxfordshire Highways
 Improving Your Roads

Product: Magdalen Road Area Controlled Parking Zone
 Drawing title: Zone Boundary

Drawing title	For Consultation	DO NOT SCALE
Client ref:	1152	1152
Client name:	1152	1152
Drawing number:	B1004900/FE/1200/001	B