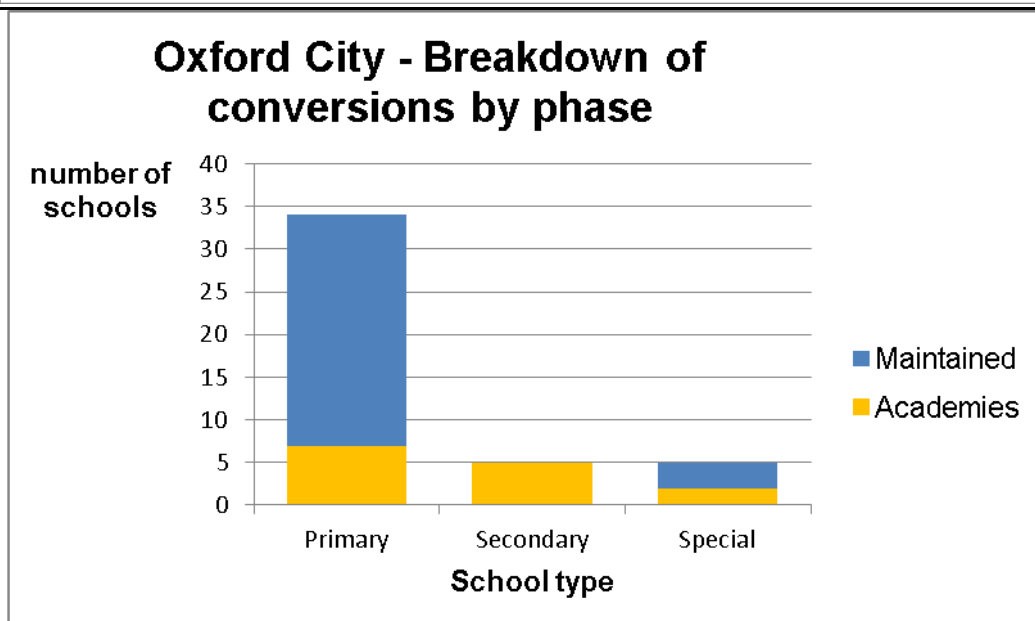
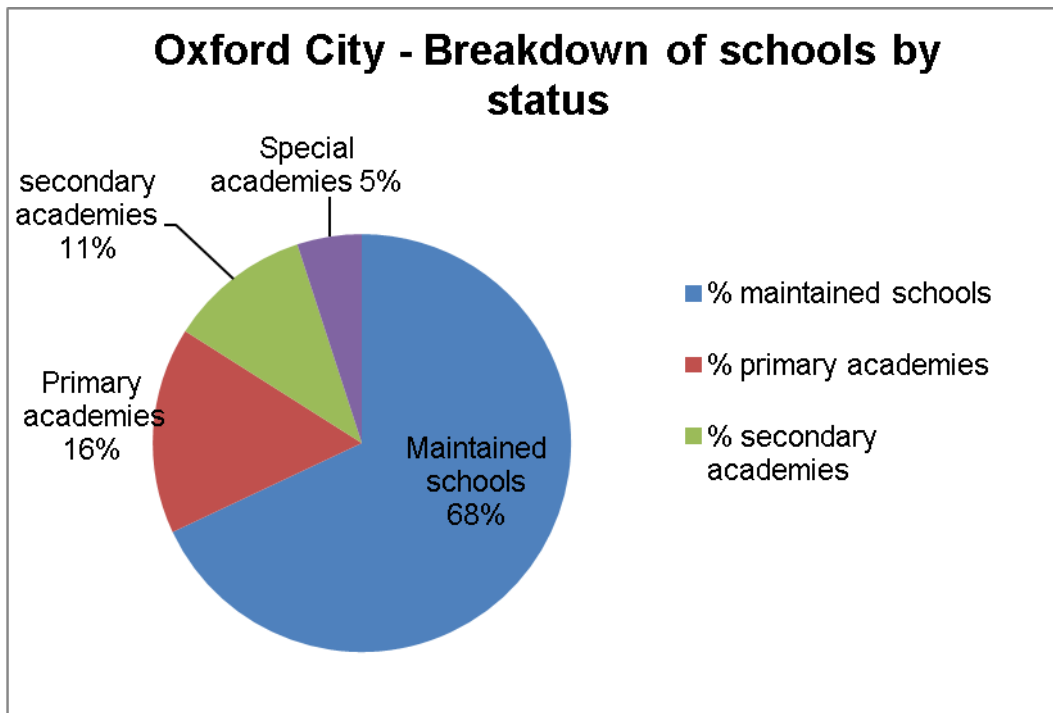


ANNEX 1 - Locality conversion data – as of December 2013

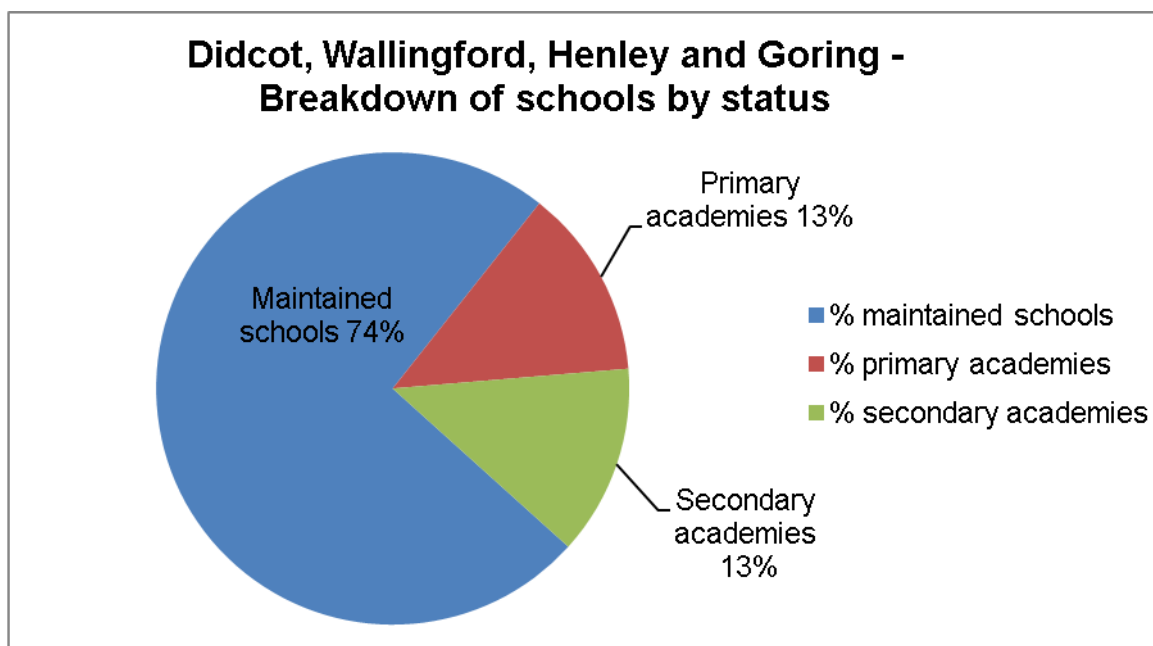
Oxford City

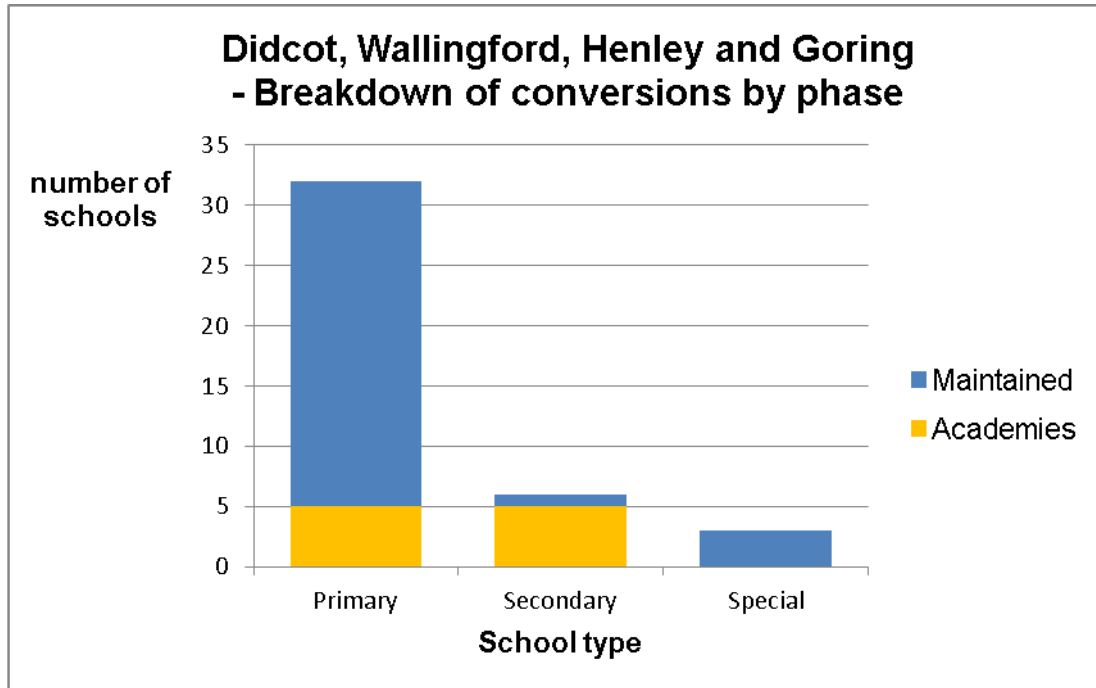
	Total schools	Maintained schools	Academies
Phase	Number	Number	Number
Primary	34	27 (incl. 4 nurseries)	7
Secondary	5	0	5
Special	5	3	2
Total	44	30	14



Didcot, Wallingford, Henley and Goring

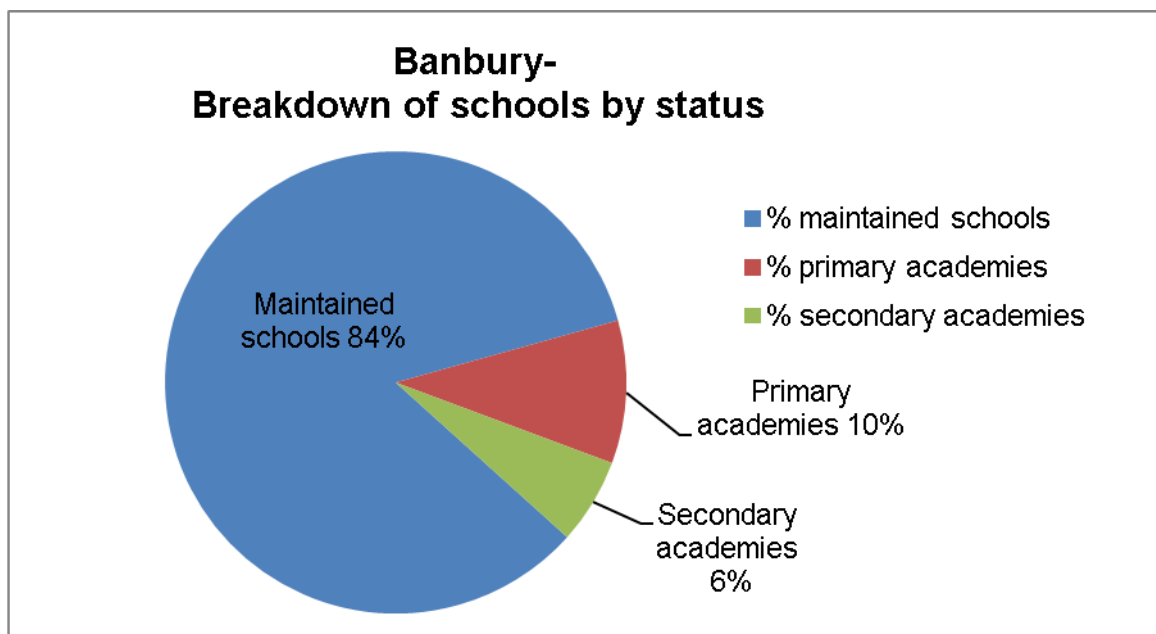
	Total schools	Maintained schools	Academies
Phase	Number	Number	Number
Primary	32	27 (incl.1 nursery)	5
Secondary	6	1	5
Special	1	1	0
Total	39	29	10

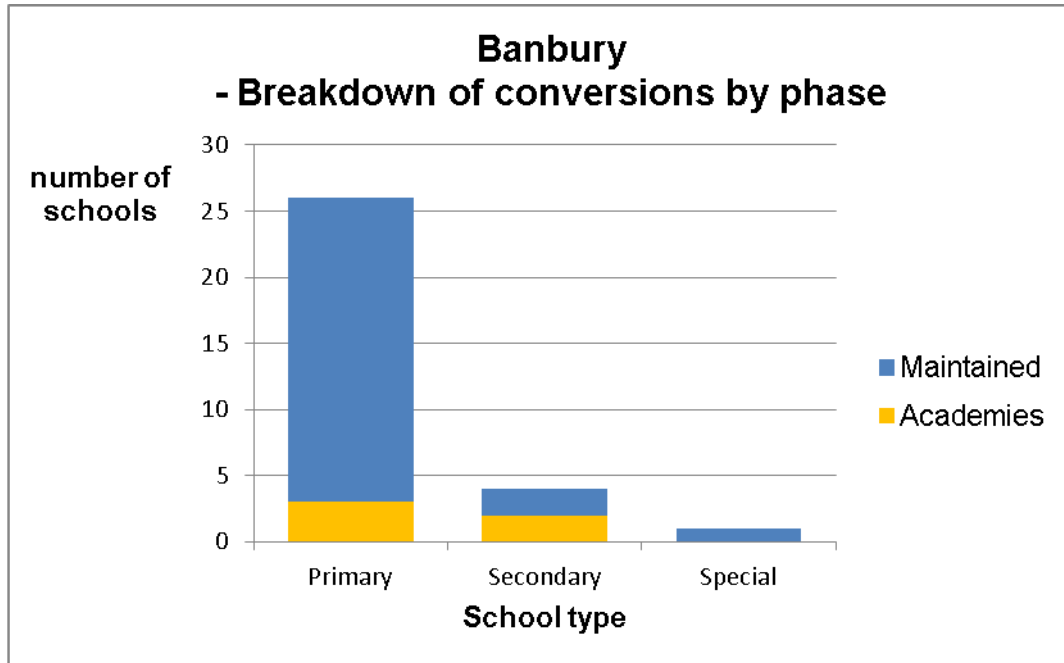




Banbury (Inc. Warriner)

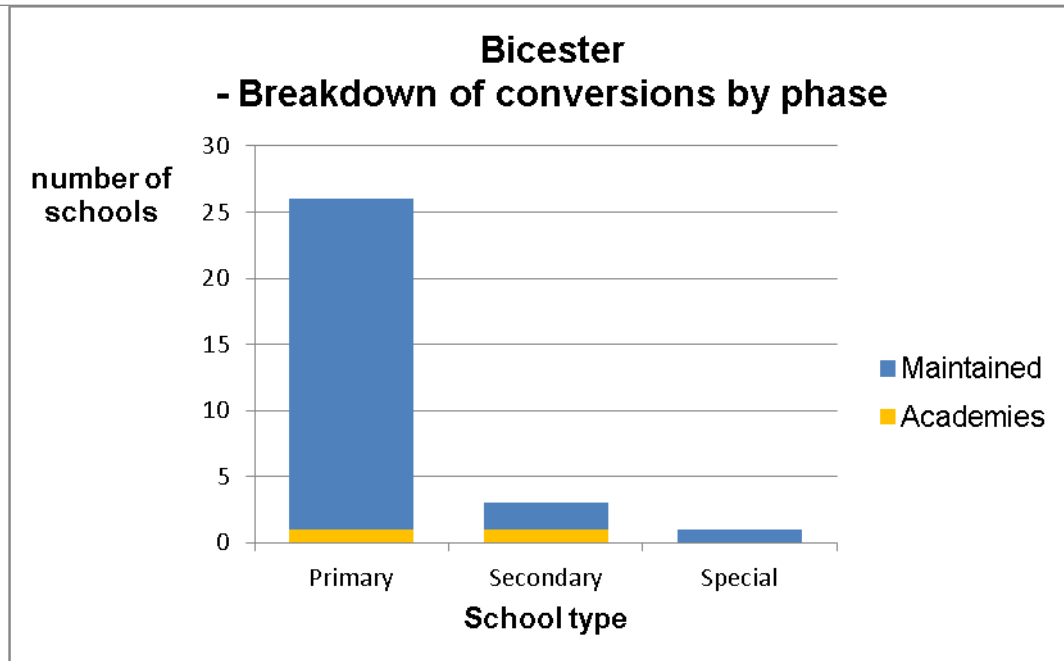
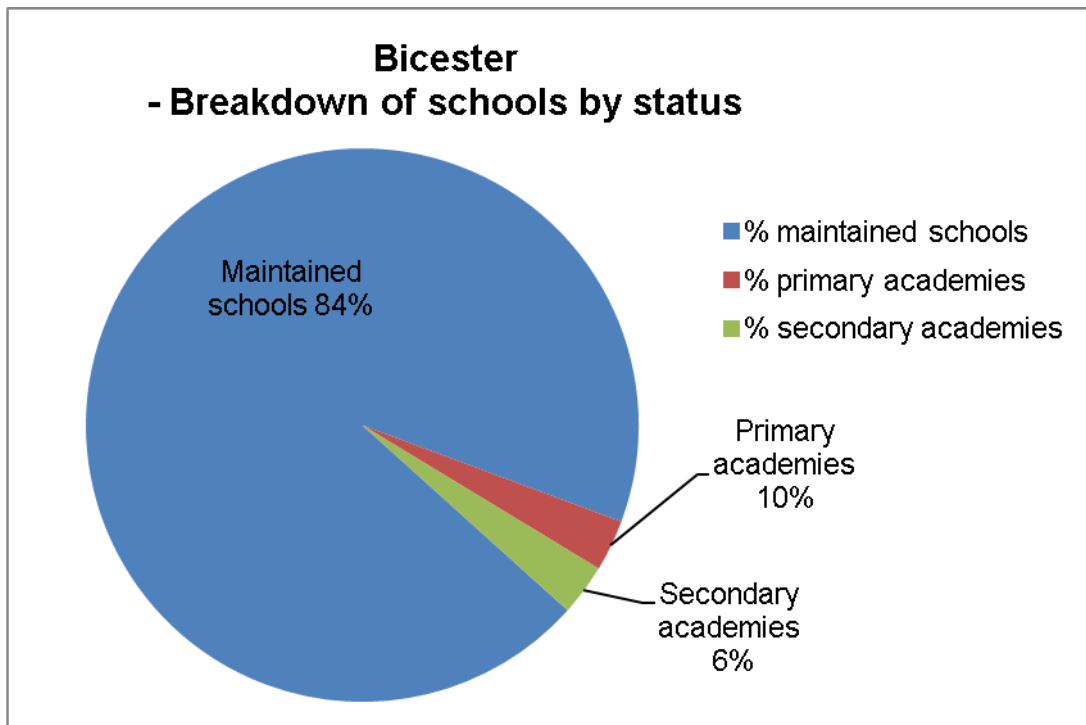
	Total schools	Maintained schools	Academies
Phase	Number	Number	Number
Primary	26	23	3
Secondary	4	2	2
Special	1	1	0
Total	31	26	5





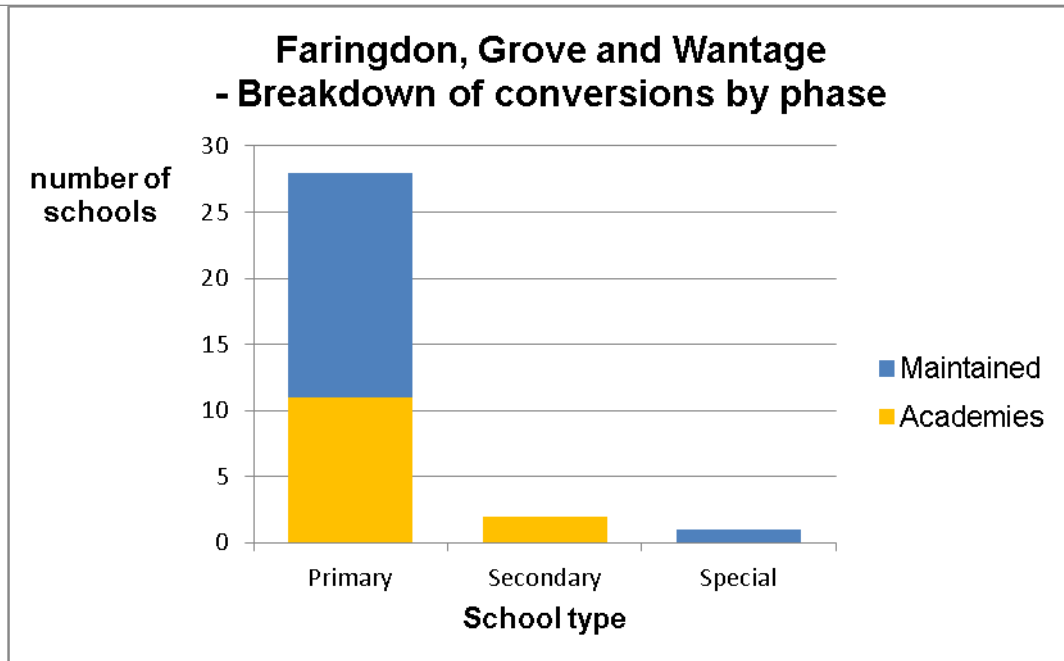
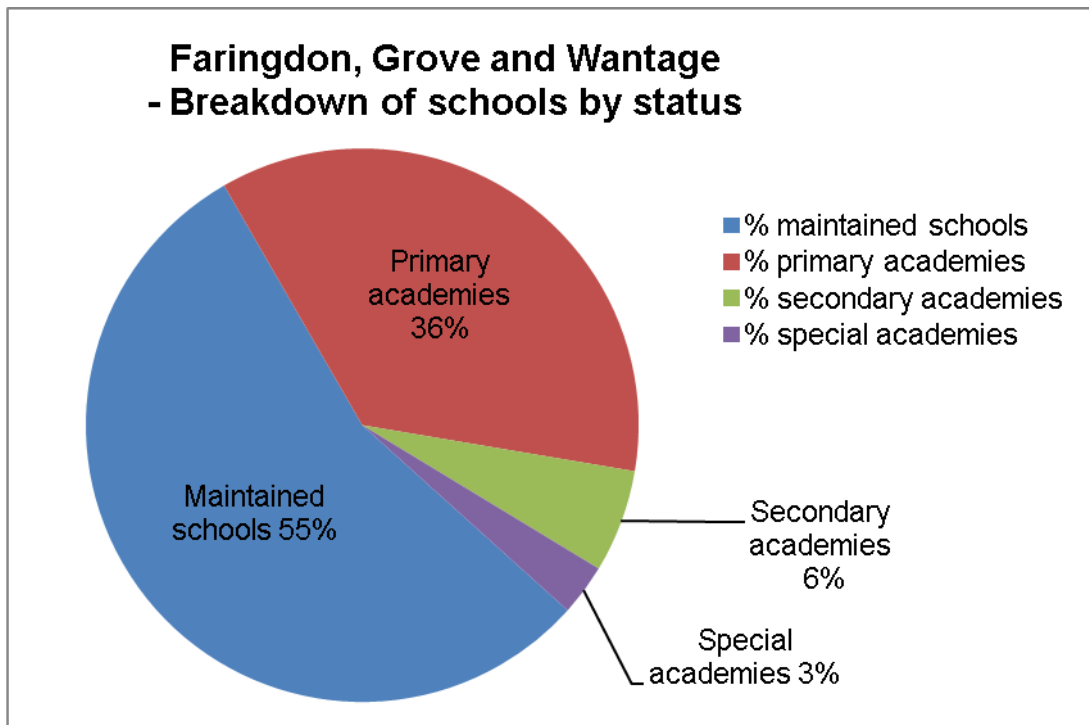
Bicester

	Total schools	Maintained schools	Academies
Phase	Number	Number	Number
Primary	26	25 (incl. 3 nursery)	1
Secondary	3	2	1
Special	1	1	0
Total	30	28	2



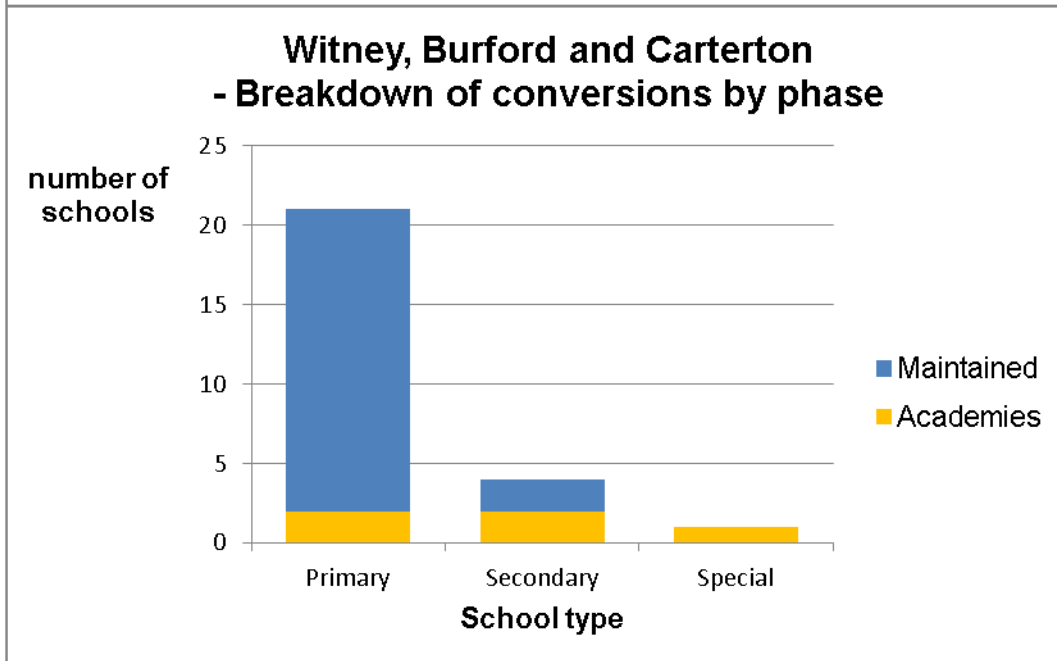
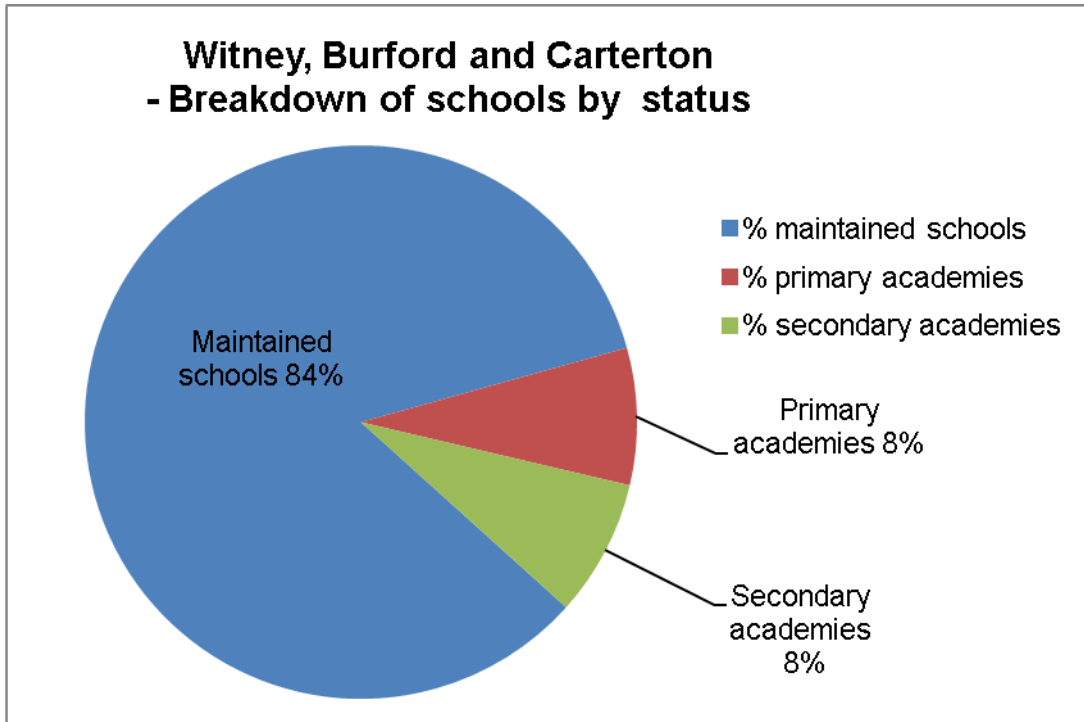
Faringdon, Grove and Wantage

	Total schools	Maintained schools	Academies
Phase	Number	Number	Number
Primary	28	17	11
Secondary	2	0	2
Special	1	0	1
Total	31	17	14



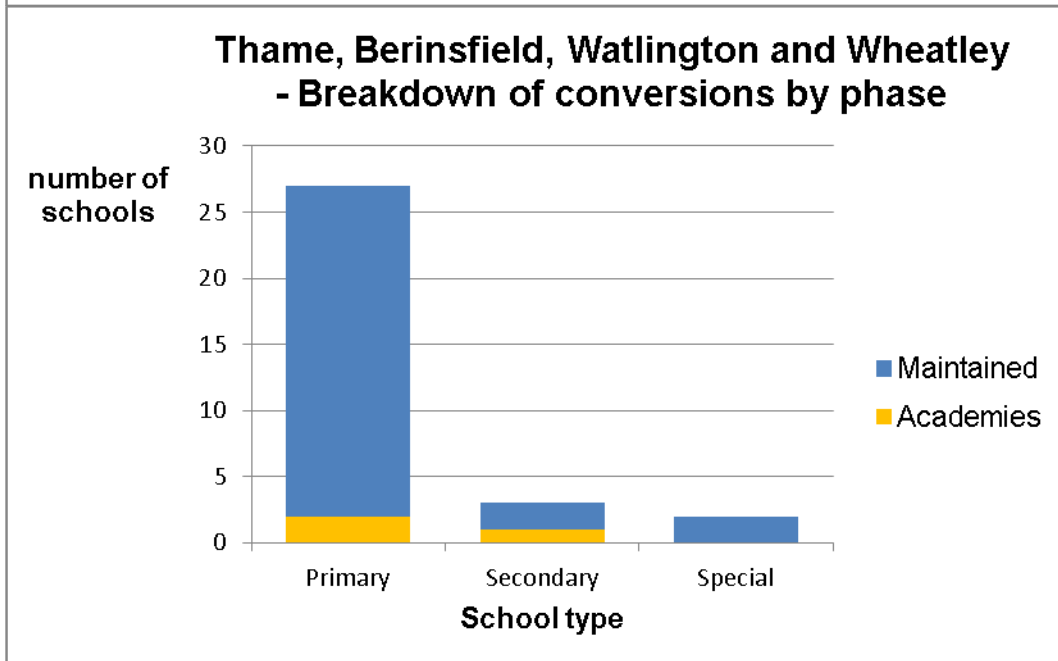
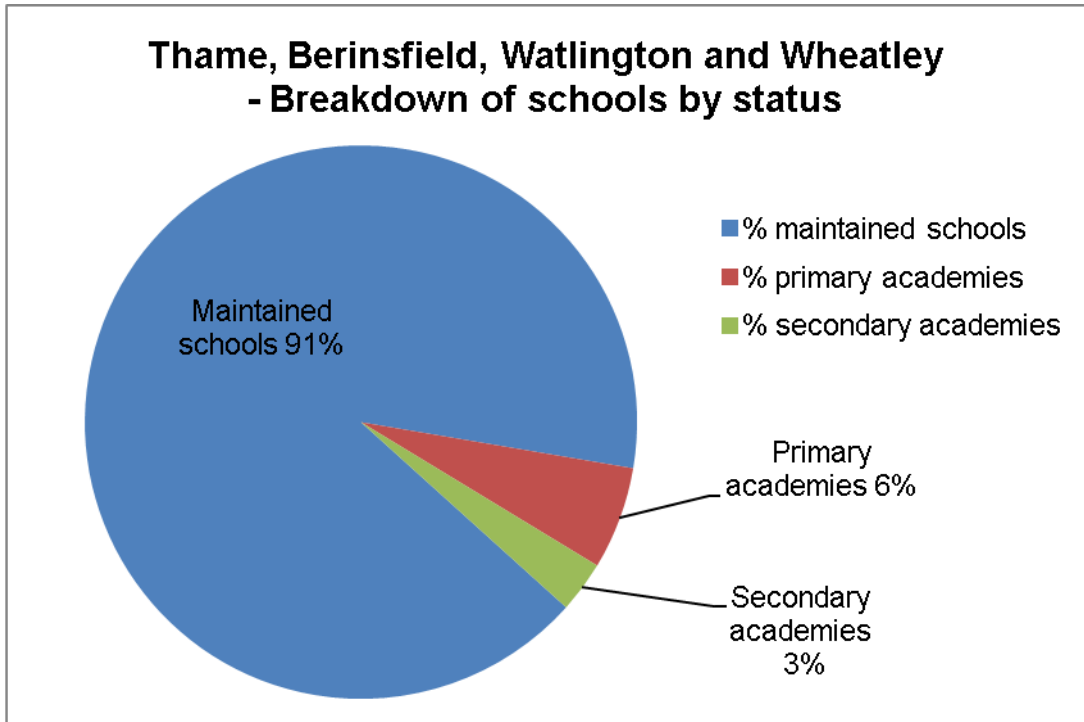
Witney, Burford and Carterton

	Total schools	Maintained schools	Academies
Phase	Number	Number	Number
Primary	21	19	2
Secondary	4	2	2
Special	1	1	0
Total	26	22	4



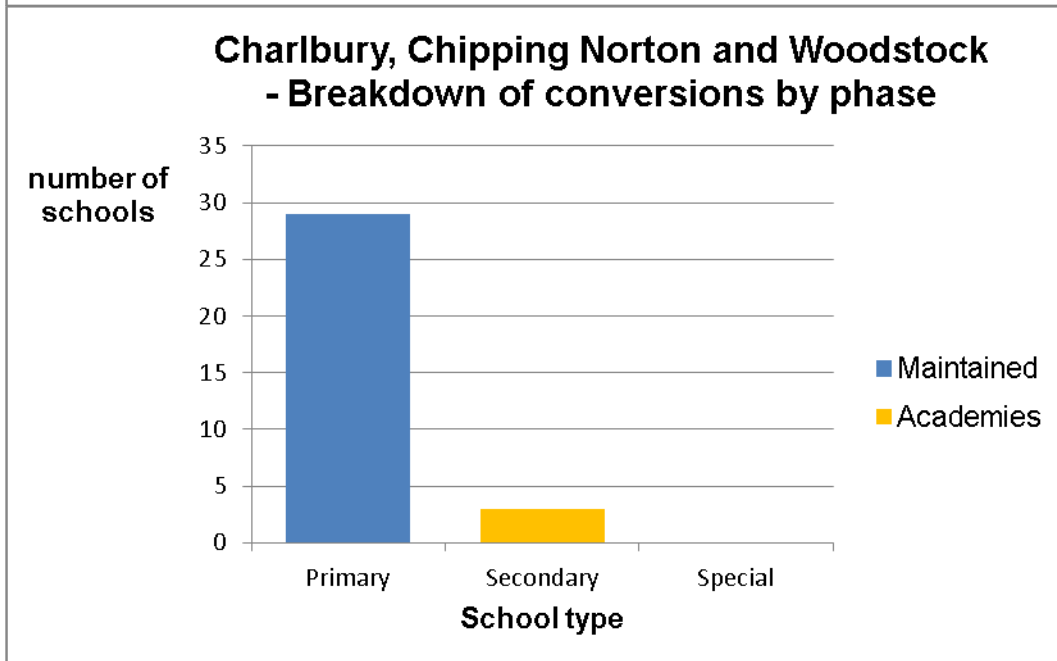
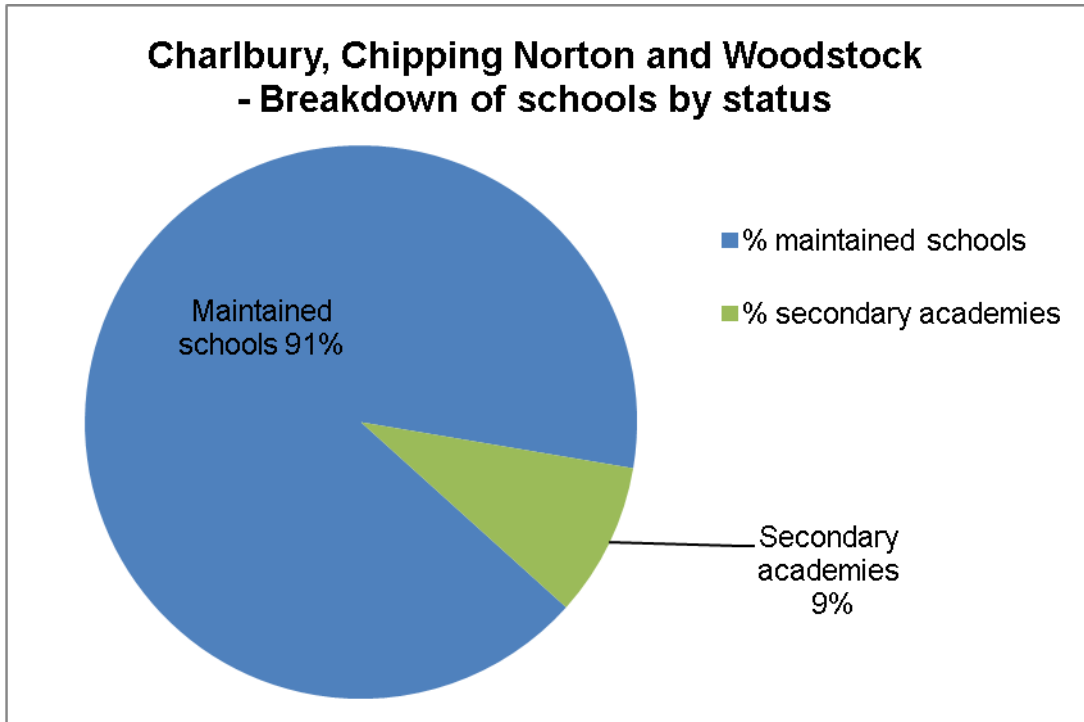
Thame, Berinsfield, Watlington and Wheatley

	Total schools	Maintained schools	Academies
Phase	Number	Number	Number
Primary	27	25 (incl. 2 nursery)	2
Secondary	3	2	1
Special	2	2	0
Total	32	29	3



Charlbury, Chipping Norton and Woodstock

	Total schools	Maintained schools	Academies
Phase	Number	Number	Number
Primary	29	29	0
Secondary	3	0	3
Special	0	0	0
Total	32	29	3



Abingdon

	Total schools	Maintained schools	Academies
Phase	Number	Number	Number
Primary	20	19	1
Secondary	4	4	0
Special	1	0	1
Total	25	23	2

